Book 3 Page 5

SUBSTAGE A OF
ON THE GREEN CONDOMINIUM
PHASE 2 — (BUILDINGS 34-38)

SITUATED IN N.W. ¼ SECTION 34 T.1S., R.1W. W.M.
CITY OF BEAVERTON, WASHINGTON COUNTY, OREGON
SURVEYED OCTOBER 1979

WAKER Associates Inc.

REGISTERED PROFESSIONAL LAND SURVEYOR
L. Brian Wagner
OREGON

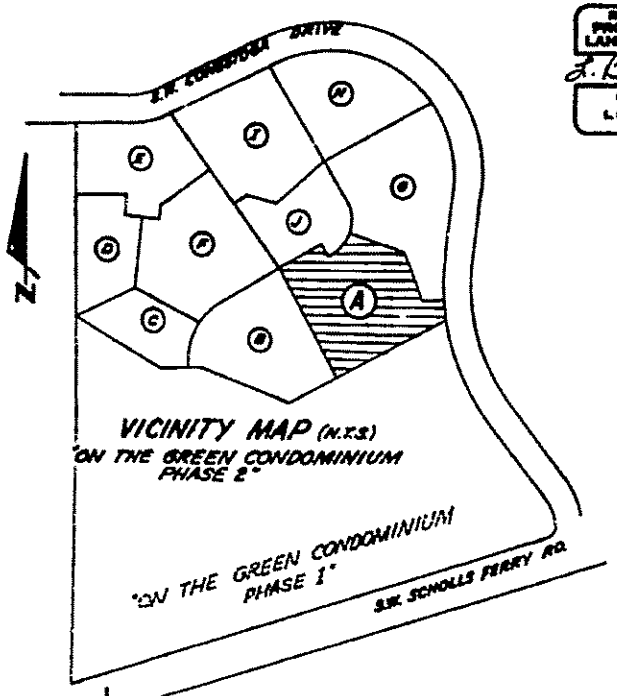



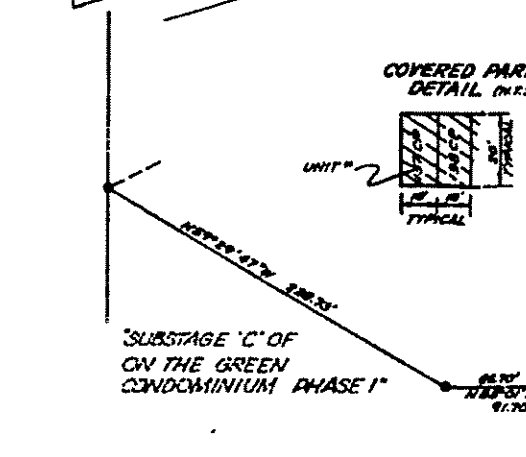

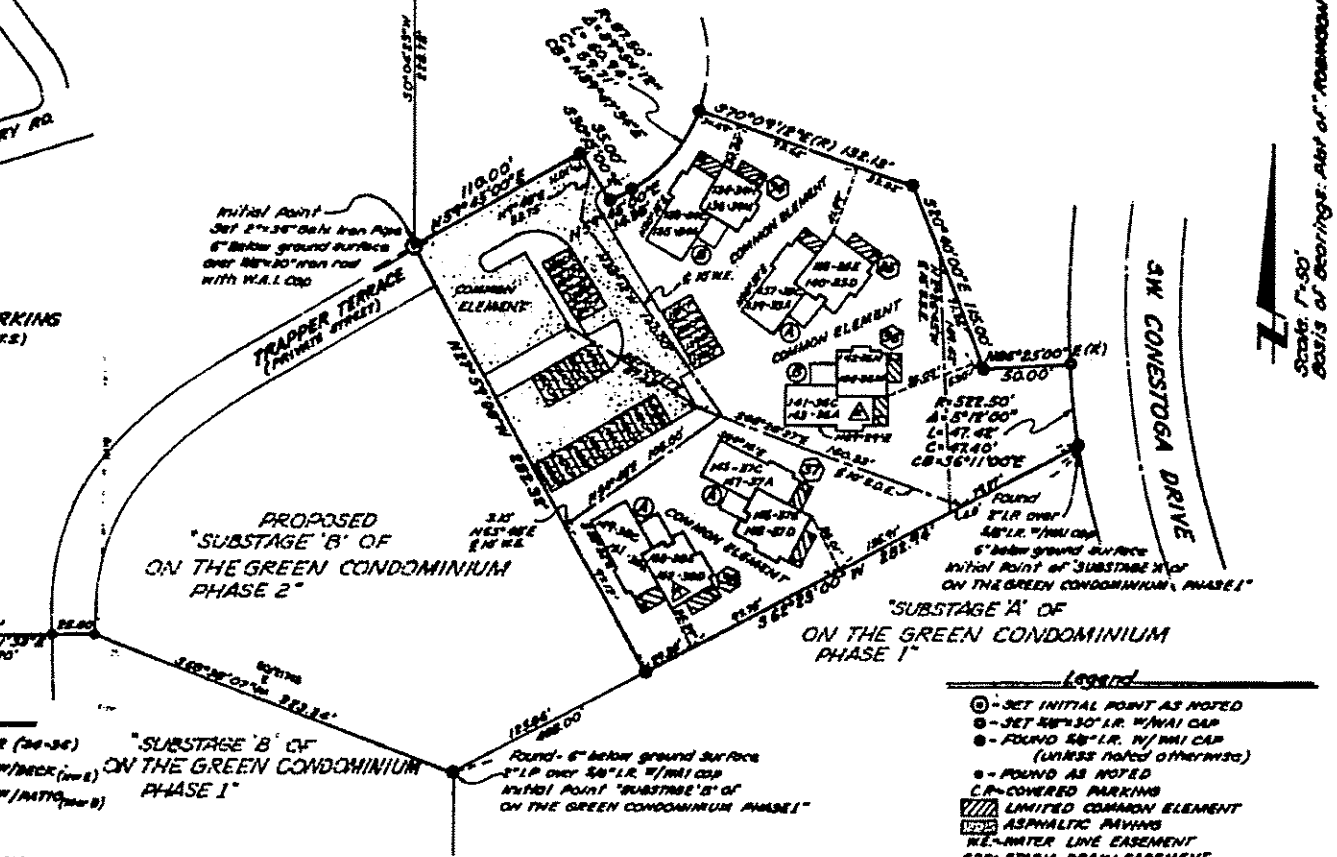

BUILDING LEGEND

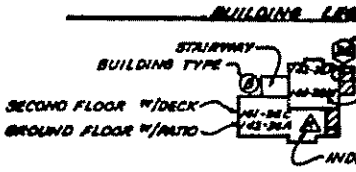

NOTE: For further building information See Sheet 2 of 3.

Legend

- ⊙ - SET INITIAL POINT AS NOTED
- ⊙ - SET 5/8"x30" I.R. W/WAI CAP
- ● - FOUND 5/8" I.R. W/WAI CAP (UNLESS NOTED OTHERWISE)
- ● - FOUND AS NOTED
- C.P.=COVERED PARKING
- LIMITED COMMON ELEMENT
- ASPHALTIC PAVING
- W.E.=WATER LINE EASEMENT
- S.D.E.=STORM DRAIN EASEMENT
- S.S.E.=SANITARY SEWER EASEMENT